








Information

Lookout
 ORWIF-230327
 08/27/2023

21,135 acres at 8/26/2023 @ 2246
 Acres from IR & GPS

-  Contained
-  Fire Area
-  WildandScenicRiver
-  Wilderness
-  Closure Area
-  H J Andrews Experimental Forest

8/27/2023 0755
 Acres from IR & GPS
 North American 1983 Datum. LatLong
 Grid



0 1 2 4
 Miles

